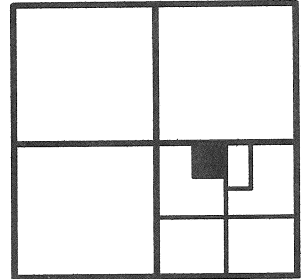


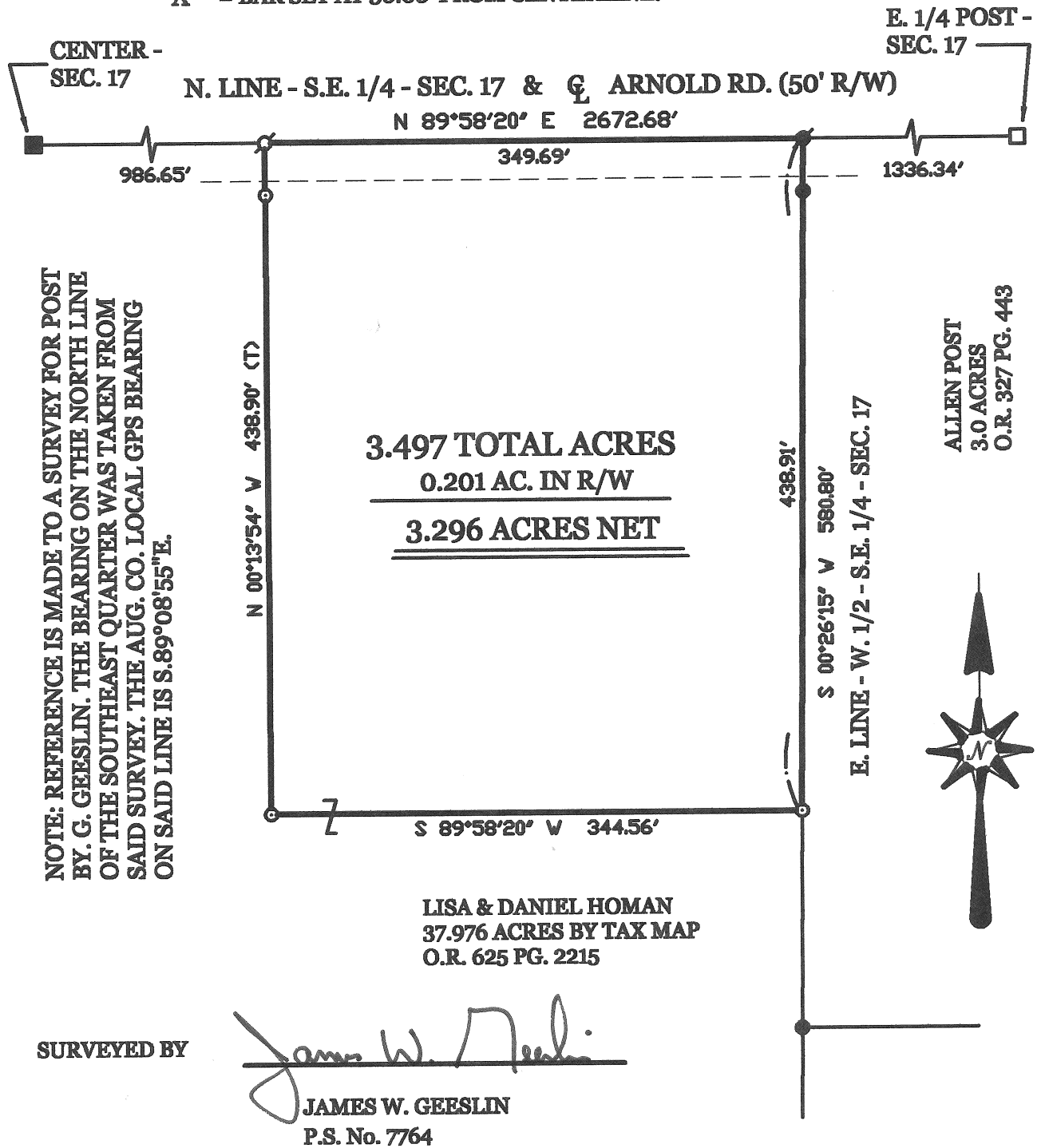
LEGEND

- = COR. STONE IN MONUMENT BOX FOUND.
- = IRON BAR IN MONUMENT BOX FOUND.
- ⚡ = RAILROAD SPIKE FOUND.
- = 5/8 INCH IRON BAR FOUND.
- ⊗ = MAG NAIL SET.
- ⊙ = 5/8 INCH IRON BAR SET.
- "A" = BAR SET AT 30.00' FROM CENTERLINE.

LOCATION SKETCH



SECTION 17



HOMAN SURVEY

PART OF THE N.W. 1/4 - S.E. 1/4 - SECTION 17, TOWNSHIP 5 SOUTH, RANGE 4 EAST, (NOBLE TOWNSHIP), AUGLAIZE COUNTY, OHIO.


APRIL 16, 2014



SCALE 1" = 100'

**GEESLIN
LAND SURVEYING**

525 S. SECOND ST.
COLDWATER, OHIO 45828
PHONE: (419) 678-7232



PERMANENT PARCEL No.	_____		
Part of _____ Sec. _____ T. _____ R. _____ Township			
Grantor: _____	Area Retained _____	Acres _____	
Grantee: _____	Area Retained _____	Acres _____	
Deed References: _____			
APPROVALS: AGENCY: _____	Board of Health _____ Date _____	Township Zoning Officer _____ Date _____	County Engineer _____ Date _____

Auglaize Co. Tax Map
Survey Book R-574

April 16, 2014

HOMAN SURVEY DESCRIPTION

Being a parcel of land situated in Noble Township, Auglaize County, Ohio, in the north-west quarter of the southeast quarter of Section 17, Township 5 South, Range 4 East. Being more particularly described as follows :

Commencing for reference at the cornerstone at the center of said Section 17 -

Thence, North 89°58'20" East, along the north line of the southeast quarter of said Section 17 and the centerline of Arnold Road, a distance of 986.65 feet to a Mag nail. Said point being the place of beginning for the parcel of land to be conveyed by this instrument -

Thence, continuing, North 89°58'20" East, along the last described line, a distance of 349.69 feet to a railroad spike -

Thence, South 00°26'15" West, along the east line of the west half of the south-east quarter of said Section 17, a distance of 438.91 feet to a 5/8 inch iron bar -

Thence, South 89°58'20" West, a distance of 344.56 feet to a 5/8 inch iron bar -

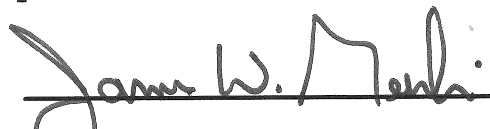
Thence, North 00°13'54" West, a distance of 438.90 feet to the place of beginning.


Containing 3.497 total acres of land more or less.

Subject to all easements and right-of-way of record.

Reference is made to a survey of this area by James W. Geeslin, Professional Surveyor 7764, dated April 16, 2014. On file in the County Engineer's Office.

Surveyed by


James W. Geeslin
P.S. 7764



**GEESLIN
LAND SURVEYING**

525 S. SECOND ST.
COLDWATER, OHIO 45828
PHONE: (419) 678-7232

PERMANENT
PARCEL No.

Part of _____ Sec. _____ T. _____ R. _____ Township

Grantor: _____ Area Retained: _____ Acres
Grantee: _____ Area Retained: _____ Acres

Deed References: _____

APPROVALS:
AGENCY:

Board of Health

Date

Township Zoning Officer Date

County Engineer Date

R-575