

# George D. Chiles Jr. Survey

LOT 1 OF BLOCK NUMBER 24 OF THE  
EAST ADDITION TO THE CITY OF ST. MARYS,  
AUGLAIZE COUNTY, OHIO AND BEING PARCEL  
NO. K3201524300.

BLOCK 24

13

MAPLE STREET

2

N63°42'00"E  
131.95'

George D. Jr. & Harriet E.  
CHILES  
OR Volume 617, Page 2219

1

S63°42'00"W  
131.95'

S26°17'00"E  
44.00'

N26°17'00"W  
44.00'

(SOUTH STREET)

Railroad

N63°42'00"E  
131.95'

6

S26°17'00"E

16.5' Alley  
85.50'

7

8

9

5

BEECH STREET (66' RW)

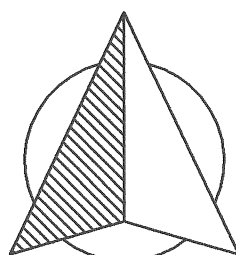
85.50'

N26°17'00"W

131.95'  
S63°42'00"W


4

BLOCK 25



NORTH

GRAPHIC SCALE




( IN FEET )

1 inch = 30 ft.

## LEGEND

⊙ 5/8" re-rod (found)

○ 5/8" re-rod w/cap (set)



Auglaize Co. Tax Map  
Survey Book R-647

I hereby certify that this survey is representative  
of a field survey conducted under my direct supervision.

*James M. Kent*  
James M. Kent, Professional Surveyor No. 6792

**kent surveying, inc.**  
AutoCAD ~ Chiles, George  
Drawing #5496  
June 3, 2014