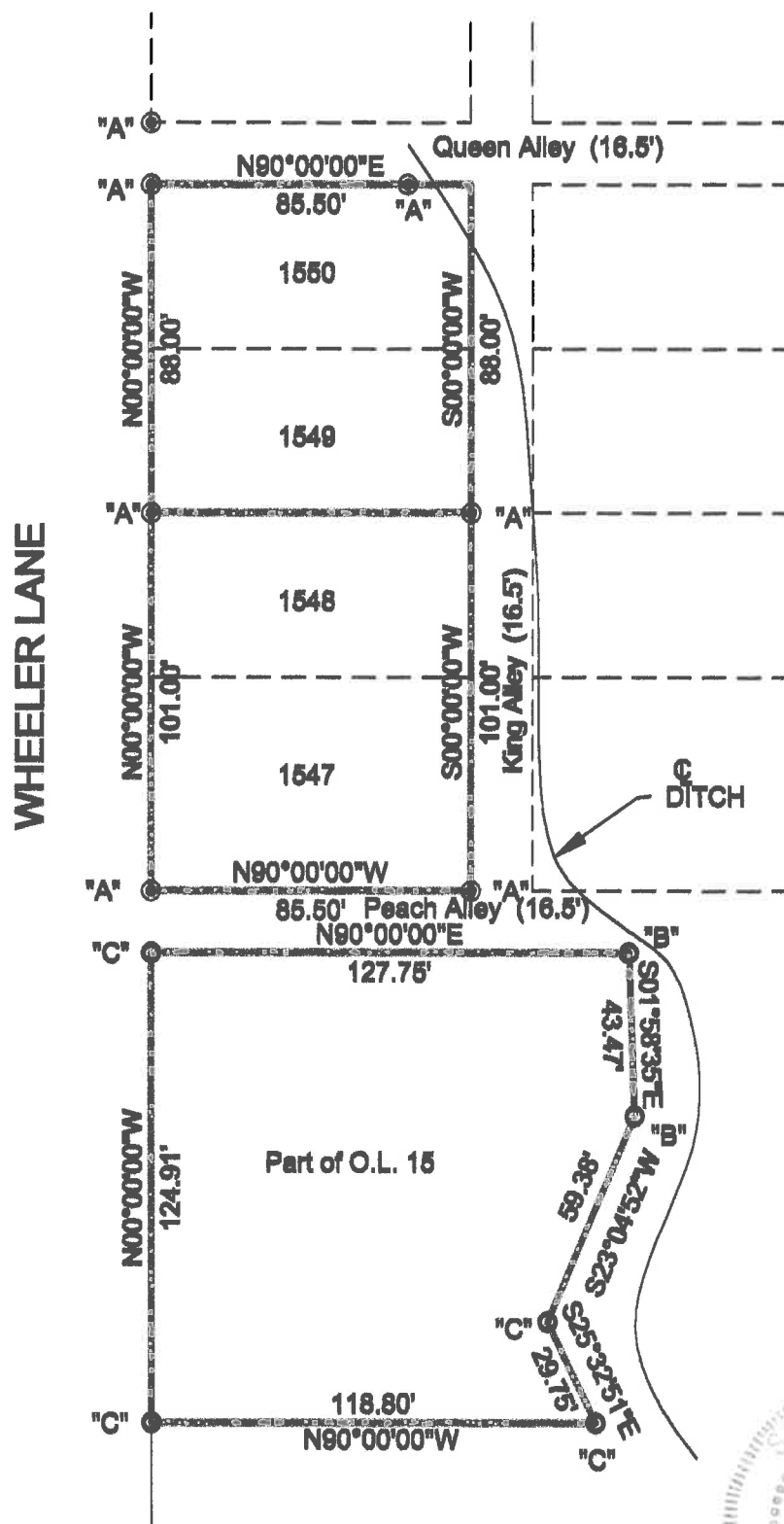



Clark Survey

**Being a part of O.L. 15 and Lots 1547
thru 1550 of the East Silver Street
Addition to the City of Wapakoneta,
Auglaize County, Ohio**



I hereby certify that this plat is representative of a field survey performed under my direct supervision.

James M. Kent, Professional Surveyor No. 6792



Base of bearings per Clark/Johnson
Survey performed by Jauert Surveying
and recorded in P-685

LEGEND

"A" @ 5/8" re-rod w/cap (set)


"B" O 5/8" re-rod (found)

"C" Iron Pipe (found)

GRAPHIC SCALE



(IN FEET)
1 inch = 50 ft.

 kent surveying, inc.
acad - Clark, Jim
drawing #5582
April 19, 2016

S-369