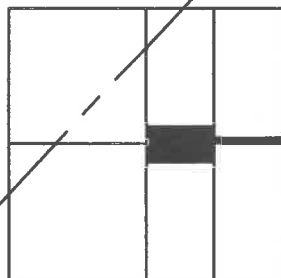




KURT & JULIA ZWIEBAL JOINT TRUST  
O.R. 675 PG'S. 1583-1586  
23.05 AC. (TAX MAP)

KURT & JULIA ZWIEBAL JOINT TRUST  
O.R. 675 PG'S. 1583-1586  
39.9 AC. (TAX MAP)

LOCATION SKETCH



SECTION 36

S. 1/4 POST -  
SEC. 36

W. LINE - S.E. 1/4 - SEC. 36  
S 01°06'30" W 2653.88'

2326.05'

THIS PLAT REPRESENTS AN ACTUAL FIELD SURVEY PERFORMED  
UNDER MY SUPERVISION, AS DATED HEREIN.

ATTEST: JAMES W. GEESLIN  
PROFESSIONAL SURVEYOR 7764

KURT & JULIA ZWIEBAL JOINT TRUST  
O.R. 675 PG'S. 1583-1586  
30.425 AC. (TAX MAP)

**18.923 TOTAL ACRES**  
(0.011 AC. IN ROAD R/W)

S 89°10'13" E 1328.74'

N 89°10'13" W 1328.79'

591.04' 737.75'  
O.R. 668 PG'S. 2219-2221 (PARCEL H2303601201)  
O.R. 507 PG'S. 172-173 (PARCEL H2303601200)

N 89°10'13" W 1328.90'

KURT & JULIA ZWIEBAL JOINT TRUST  
O.R. 675 PG'S. 1583-1586  
36.95 AC. (TAX MAP)

\*\*\* REFER TO A SURVEY BY C. STIMMEL, 1-19-68.

W. LINE - N.E. 1/4 - SEC. 36  
S 01°13'16" W 2655.93'

2383.43'

N. 1/4 POST -  
SEC. 36

N. LINE N.E. 1/4 - SEC. 36 & Q VOGEL RD.  
N 89°16'50" W 2659.82' (BEARING BASED ON AUGLAIZE CO. LOCAL GPS DATUM)  
1329.91' 1329.91'

E. LINE - W. 1/2 - N.E. 1/4 - SEC. 36  
N 01°14'42" E 2638.50'

2386.00'

327.83'

2329.76'

E. LINE - W. 1/2 - S.E. 1/4 - SEC. 36  
N 01°07'04" E 2657.59'

252.50'

**LEGEND**

- = IRON BAR IN MON. BOX FOUND.
- = 5/8 INCH IRON BAR FOUND.
- ⦿ = IRON PIPE FOUND.
- △ = MAG NAIL SET.
- = 5/8 INCH IRON BAR SET.

KURT & JULIA ZWIEBAL JOINT TRUST  
O.R. 675 PG'S. 1583-1586  
40.11 AC. (TAX MAP)

S. LINE - N.E. 1/4 - SEC. 36  
S 89°10'13" E 1328.79'

N 89°10'13" W 1328.80'

KURT & JULIA ZWIEBAL JOINT TRUST  
O.R. 675 PG'S. 1583-1586  
37.245 AC. (TAX MAP)

JANUARY 31, 2018

SCALE 1" = 300'



**REIER SURVEY**

PART OF THE E. 1/2 OF SEC. 36, TOWN 5 SOUTH,  
RANGE 4 EAST, (NOBLE TOWNSHIP), AUGLAIZE  
COUNTY, OHIO.

N.E. COR. -  
SEC. 36

E. LINE - N.E. 1/4 - SEC. 36  
N 01°16'07" E 2661.06'

2641.06'

E. 1/4 POST -  
SEC. 36

S 01°07'37" W 2661.29'

E. LINE - S.E. 1/4 - SEC. 36

Q TOWNLINE-KOSSUTH RD. (40' R/W)

S.E. COR. -  
SEC. 36

**GEESLIN  
LAND SURVEYING**

525 S. SECOND ST.  
COLDWATER, OHIO 45828

PHONE: (419) 678-7233  
geeslinsurveying@gmail.com



PERMANENT  
PARCEL No.

Part of: E. 1/2 Sec. 36 T. 5 S. R. 4 E. Noble Township

Grantor: \_\_\_\_\_ Area Retained: \_\_\_\_\_ Acres

Grantee: \_\_\_\_\_ Area Retained: \_\_\_\_\_ Acres

Deed References: \_\_\_\_\_

APPROVALS:

AGENCY: \_\_\_\_\_

Township Zoning Officer

Merger County Engineer

DATE: \_\_\_\_\_

January 31, 2018

**REIER SURVEY DESCRIPTION**

Being all of Parcel # H2303601200 and Parcel # H2303601201, (2) parcels of land conveyed to James and Marie Reier by deeds recorded at Official Record 507, pages 172-173 and Official Record 668, pages 2219-2221, and being in Noble Township, Auglaize County, Ohio, in the east half of Section 36, Township 5 South, Range 4 East. Being more particularly described as follows :

Beginning at a 5/8 inch iron bar found at the East Quarter Post of said Section 36 -

Thence, North 01°16'07" East, along the east line of the northeast quarter of said Section 36 and the centerline of Townline-Kossuth Road, a distance of 20.00 feet to a Mag nail set -

Thence, North 89°10'13" West, a distance of 1328.80 feet to a 5/8 inch iron bar set -

Thence, North 01°14'42" East, along the east line of the west half of the northeast quarter of said Section 36, a distance of 252.50 feet to a 5/8 inch iron bar set -

Thence, North 89°10'13" West, a distance of 1328.90 feet to a 5/8 inch iron bar set -

Thence, South 01°13'16" West, along the west line of the northeast quarter of said Section 36, a distance of 272.50 feet to a 5/8 inch iron bar set at the center of said Section 36 -

Thence, South 01°06'30" West, along the west line of the southeast quarter of said Section 36, a distance of 327.83 feet to a 5/8 inch iron bar set -

Thence, South 89°10'13" East, a distance of 1328.74 feet to a 5/8 inch iron bar set -

Thence, North 01°07'04" East, along the east line of the west half of the southeast quarter of said Section 36, a distance of 327.83 feet to a 5/8 inch iron bar set -

Thence, South 89°10'13" East, along the south line of the northeast quarter of said Section 36, a distance of 1328.79 feet to the place of beginning.

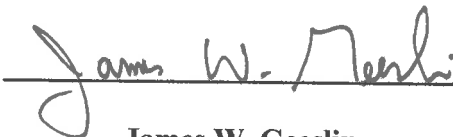
Containing 18.923 acres of land more or less of which 0.011 acre lie within the road right-of-way.

The north line of the northeast quarter of said Section 36 bears North 89°16'50" West and is based on Auglaize County local GPS datum.

Subject to all easements and right-of-way of record.

Reference is made to a survey of this area by James W. Geeslin, Professional Surveyor 7764, dated January 31, 2018. On file in the County Engineer's Office.

Surveyed by




James W. Geeslin  
P.S. 7764

**GEESLIN  
LAND SURVEYING**

525 S. SECOND ST.  
COLDWATER, OHIO 45828

PHONE: (419)678-7233  
geeslinsurveying@gmail.com



PERMANENT PARCEL No. _____	
Part of: _____	Sec. ____ T. ____ R. ____ Township _____
Grantor: _____	Area Retained: _____ Acres
Grantee: _____	Area Retained: _____ Acres
Deed References: _____	
APPROVALS:	
AGENCY: _____	Board of Health      Township Zoning Officer      County Engineer
DATE: _____	