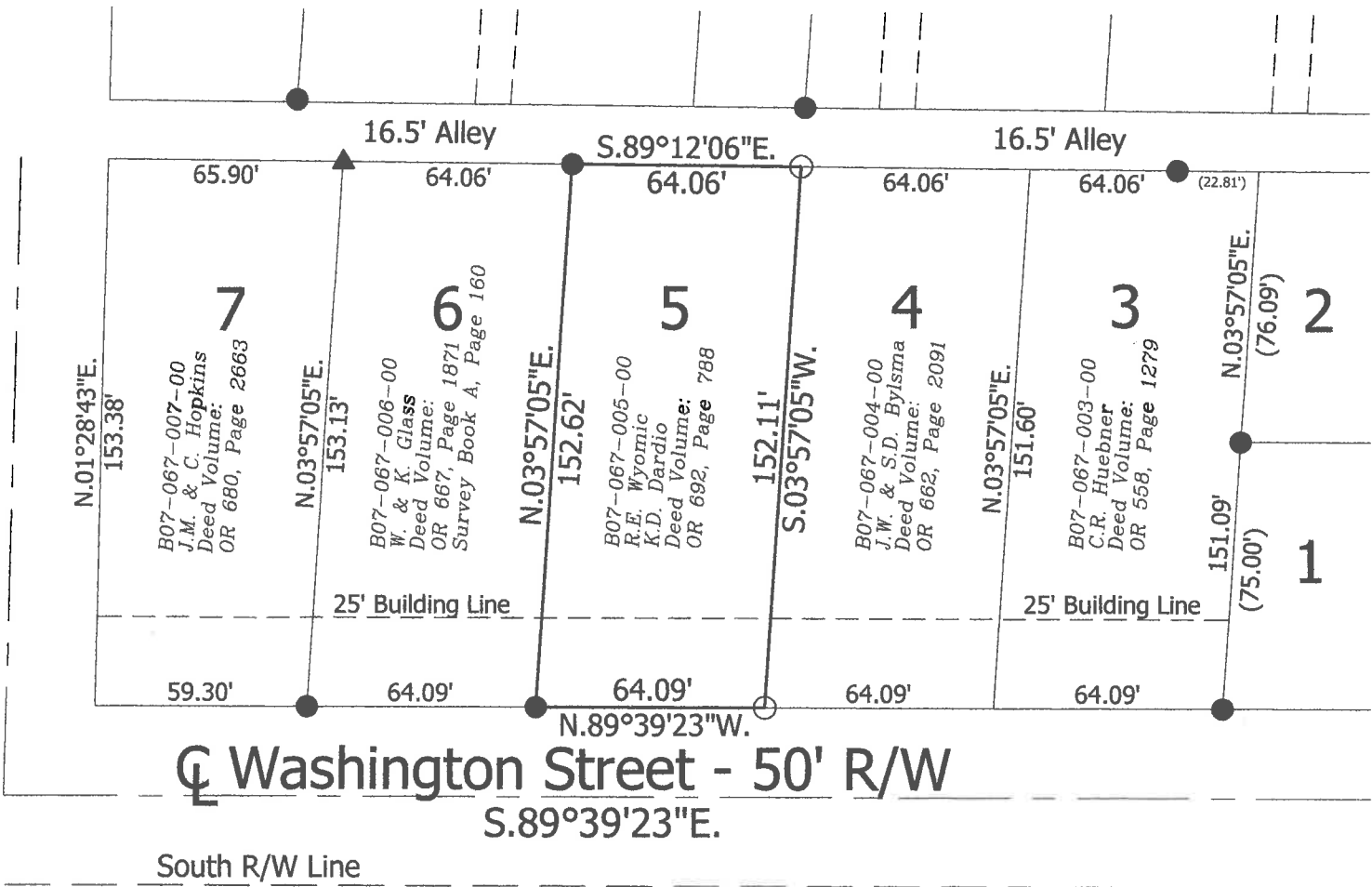
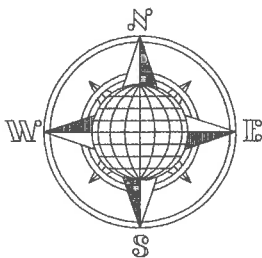


MIKE MILLER SURVEY

Lot No. 5 of the WM H HUTT Subdivision, Out Lot No. 1 of the Holbrooks Subdivision to the City of Wapakoneta, Recorded in Plat Book B, Page 19, S.W. 1/4 Section 32, T-5-S, R-6-E, Duchouquet Township Auglaize County, Ohio. Deed Volume OR 692, Page 788 and being Parcel No. B07-067-005-00.




Basis of Bearing is the centerline of Washington Street as S.89°39'23"E. based on the Ohio State Plane-North Coordinate System NAD83.

This Plat is recorded in Survey Book "T", page 449, in the Auglaize County Engineer's Office.

This Plat represents an actual boundary survey completed by John W. Jauert, P.S. 6920 in October 2018. Based on a survey by Thomas W. Steinke, dwg.# 6-74-21 in June 1974, Survey Book "A", Page 160.

LEGEND

- Iron Pin Set
- Iron Pin Found
- ▲ R.R. Spike Found



ATTEST:   
John W. Jauert  
Professional Surveyor No. 6920

**Jauert**  
surveying

11584 Monroe Road  
Wapakoneta, Ohio  
45895  
(419) 657-6999

CLIENT:	Mike Miller				
COUNTY:	Auglaize	TOWNSHIP:	Duchouquet	SEC.	32
DRAWN BY:	J.W.J.	SCALE:	1"=50'	DWG.#	18-4398
CHECKED BY:		DATE:	October 2018		
SHEET 1	OF 2				(T-5-S; R-6-E)