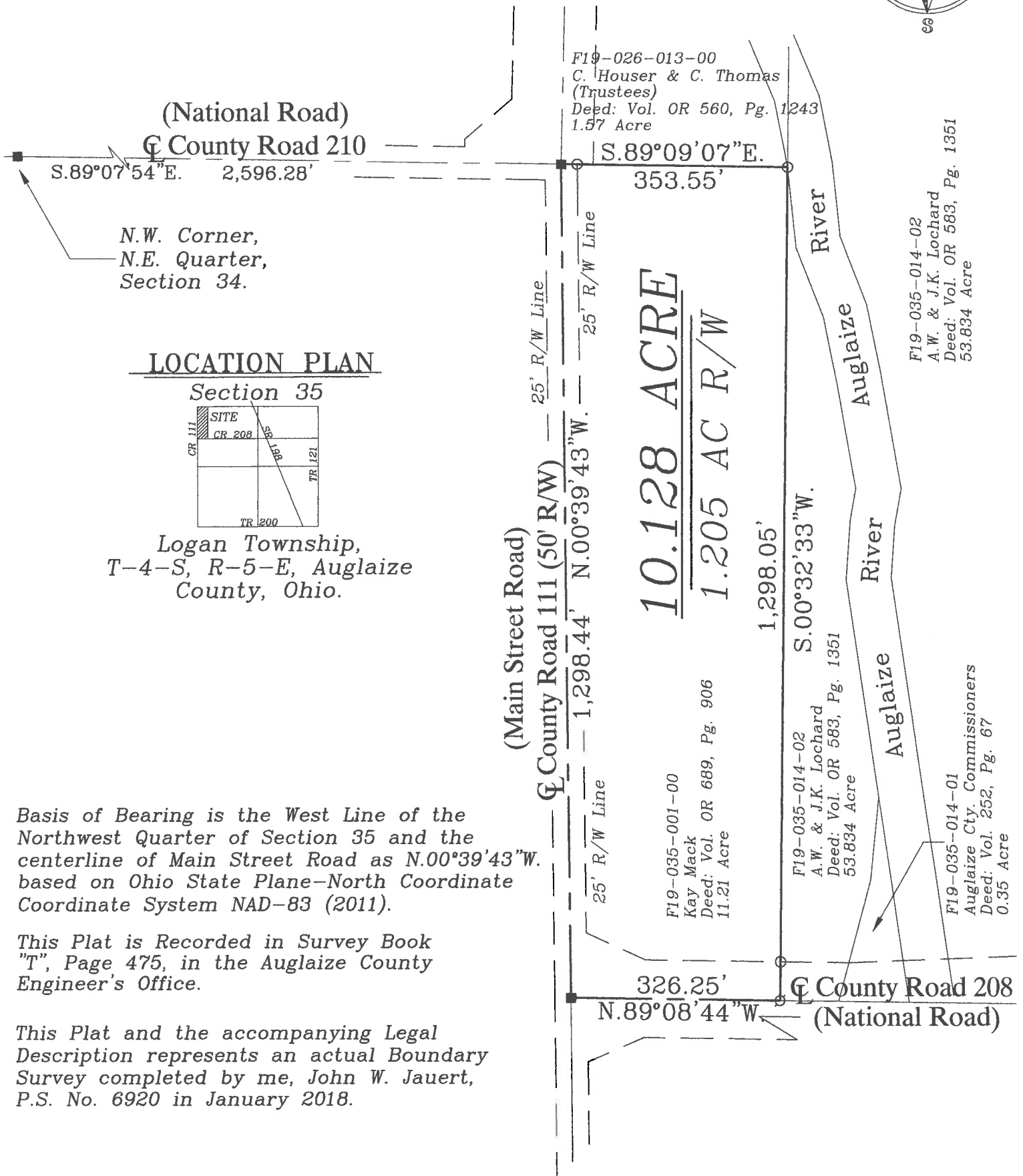
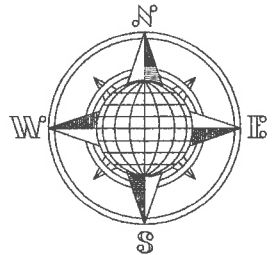


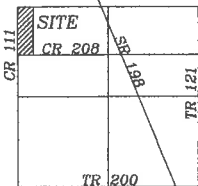
JERRY & KAY MACK SURVEY

Part of the Northwest Fraction of Section 35,
Town 4 South, Range 5 East, Logan Township,
Auglaize County, Ohio.



LOCATION PLAN

Section 35

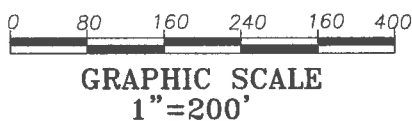


Logan Township,
T-4-S, R-5-E, Auglaize
County, Ohio.

Basis of Bearing is the West Line of the Northwest Quarter of Section 35 and the centerline of Main Street Road as N.00°39'43"W. based on Ohio State Plane-North Coordinate Coordinate System NAD-83 (2011).

This Plat is Recorded in Survey Book "T", Page 475, in the Auglaize County Engineer's Office.

This Plat and the accompanying Legal Description represents an actual Boundary Survey completed by me, John W. Jauert, P.S. No. 6920 in January 2018.



LEGEND

- Iron Pin w/cap Set
- Mag Nail Set
- County Monument Box

ATTEST:

John W. Jauert
Professional Surveyor No. 6920

Jauert
surveying

11584 Monroe Road
Wapakoneta, Ohio
45895
(419) 657-6999

CLIENT: Jerry & Kay Mack

COUNTY: Auglaize TOWNSHIP: Logan SEC. 35

DRAWN BY: J.W.J. SCALE: 1"=200' DWG.# 17-4306D

CHECKED BY: DATE: January 2018

SHEET 1 OF 2

(T-4-S, R-5-E)

7-475

- John Jauert
- 11584 Monroe Road
- Wapakoneta, Ohio 45895



- Phone: (419) 657-6999
- FAX: (419) 657-2745
- E-Mail: jjsurvey@ohiolink.net

JERRY & KAY MACK SURVEY 10.128 ACRE

The following described tract of land is part of the Northwest Fraction of Section 35, Town 4 South, Range 5 East, Logan Township, Auglaize County, Ohio, being Parcel No. F19-035-001-00 and is more particularly described as follows:

The PLACE OF BEGINNING is at a Monument Box (found) at the intersection of the centerlines of County Road 210 (National Road) and County Road 111 (Main Street Road);

Thence N.00°39'43"W. along the centerline of County Road 111, a distance of 1,298.44 feet to a Monument Box (found) in the intersection of the centerlines of County Road 111 and the centerline of County Road 210 (National Road);


Thence S.89°09'07"E. a distance of 353.55 feet to an iron pin (set);

Thence S.00°32'33"W. along the West line of the (Logan's Section), a distance of 1,298.05 feet to a Mag Nail (set), passing thru an iron pin (set) for reference at 1,238.05 feet in the North right-of-way line of County Road 208;

Thence N.89°08'44"W. along the centerline of County Road 208, a distance of 326.25 feet to the Monument Box which was the true PLACE OF BEGINNING.

Containing in all 10.128 Acres of which 1.205 Acre has been used for highway purposes and being subject to all legal easements, restrictions and reservations, if any, of record or in use on said premises. Previous deed reference: Volume OR 624, Page 2583. This plat is recorded in Survey Book "T", Page 475, in the Auglaize County Engineer's Office. Basis for bearings for this tract is holding the centerline of County Road 111 as N.00°39'43"W. from the Ohio State Plane-North Coordinate System NAD83 (2011). This Plat and description was prepared from an actual field survey of the above premises by John W. Jauert, Professional Surveyor No. 6920 in January 2018.

ATTEST:


John W. Jauert
Professional Surveyor No. 6920

