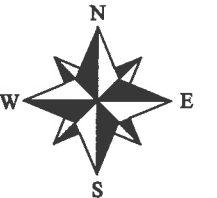


PLAT OF SURVEY
FOR
SPARKS

SITUATED IN:
THE SE. 1/4, SECTION 5
TOWN 6 S. RANGE 4 E.,
ST. MARYS TOWNSHIP,
AUGLAIZE COUNTY, OHIO

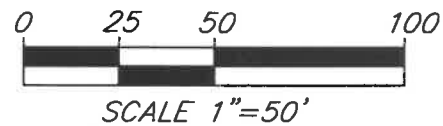
VILLA NOVA ON THE LAKE
SUBDIVISION
P.B. 1, PG. 15

NORTH AND BEARING
SYSTEM BASED ON
OHIO NORTH STATE
PLANE GRID, NAD 83
ADJ. 2011.




NOTES:

FOUND MONUMENTATION IN GOOD CONDITION
UNLESS OTHERWISE NOTED.
DATA SOURCES INCLUDE DOCUMENTS CITED.
A TITLE SEARCH IS RECOMMENDED TO DETERMINE
EASEMENTS, RESTRICTIONS, AND/OR OTHER
ENCUMBRANCES AFFECTING THE PROPERTY
SHOWN HEREON.



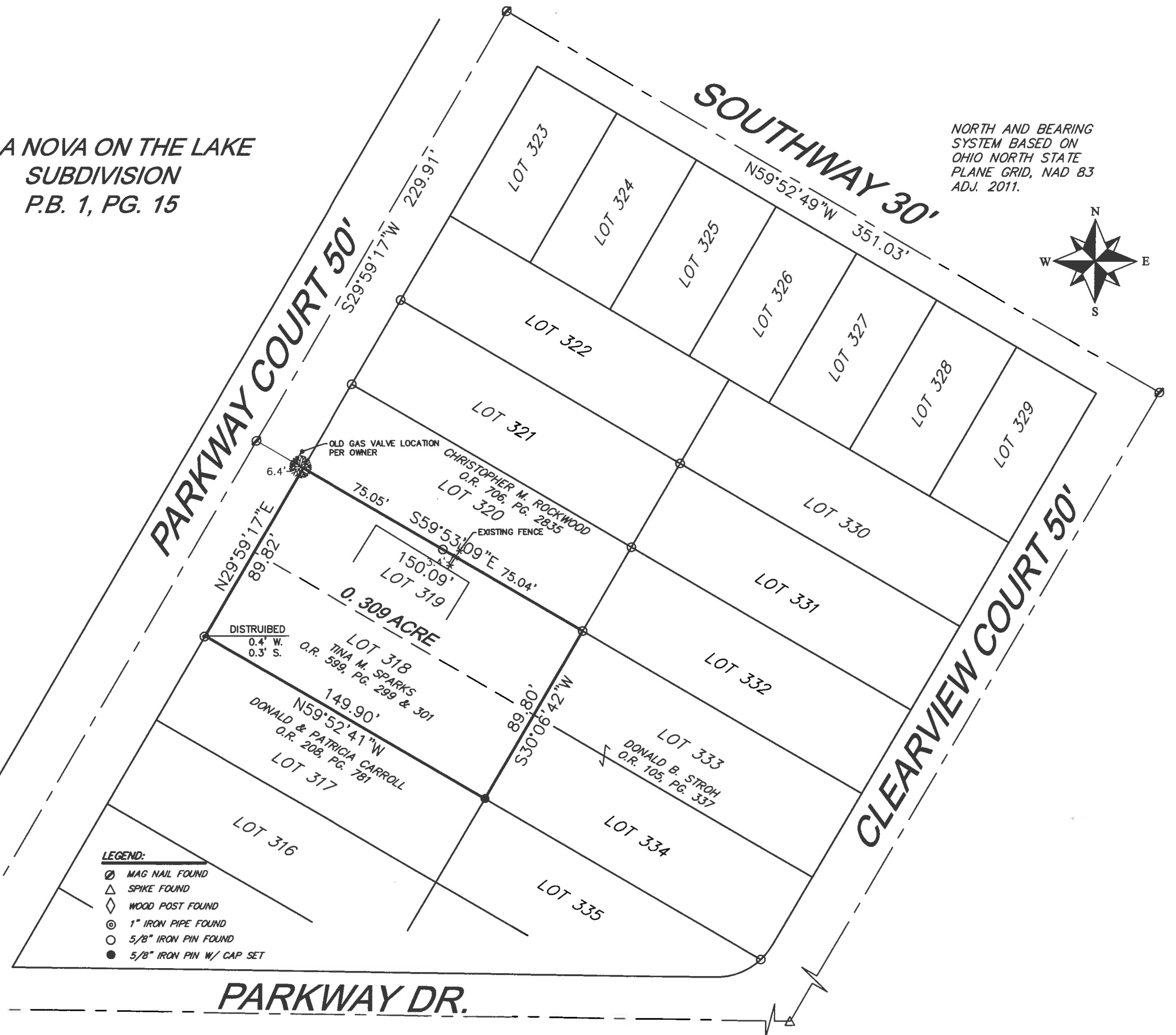
THIS PLAT IS BASED ON AN ACTUAL FIELD SURVEY.

MICHAEL L. HOWBERT
REGISTERED PROFESSIONAL
SURVEYOR NO. 7959 IN OHIO
DECEMBER 15, 2020



LEGEND:

- ⊙ MAG NAIL FOUND
- △ SPIKE FOUND
- ◇ WOOD POST FOUND
- ⊙ 1" IRON PIPE FOUND
- 5/8" IRON PIN FOUND
- 5/8" IRON PIN W/ CAP SET



 **HOWBERT**
SURVEYING
LLC
8477 MERIGLE ROAD
FORT JENNINGS, OHIO 45844
419-863-0289

DATE: 12/10/20	REV: 12/15/20 LOC.
CLIENT: T. SPARKS	SCALE: 1" = 50'
JOB #: 455-12-20	CHK:

FILE: TSPARKS20.DWG