	BY	DATE
DETAILS CHECKED	L6D	6-70
DETAILS REVISED	RAA	5-1-74

CENTERLINE SURVEY PLAT

AUGLAIZE COUNTY
SHELBY COUNTY
AUG — 29 — 8.88
SHE — 29 — 0.00

FED. RD. DIVISION	STATE	PROJECT	
2	OHIO		

136221 a

State of Ohio Auglaize County, S. S.
Received May 7 1974
at 3:25 O'clock P.M.
Recorded May 7 1974
Vol. No. 1 Page 56
#1.25
Le Roy H. Kruse
Recorder, Auglaize Co., Ohio

0 200 400 600 800

CURVE DATA
P.I. Sta. 49+20.00
Δ = 5°-47'-20" Rt.
Dc = 1°-00'-00"
R = 5729.58'
T = 289.69'
L = 578.89'
Ex = 7.32'
P.C. = 46+30.31
P.T. = 52+09.20

CURVE DATA
P.I. Sta. 57+94.71
Δ = 5°-26'-00" Lt.
Dc = 1°-00'-00"
R = 5729.58'
T = 271.87'
L = 543.33'
Ex = 6.45'
P.C. = 55+22.84
P.T. = 60+66.17

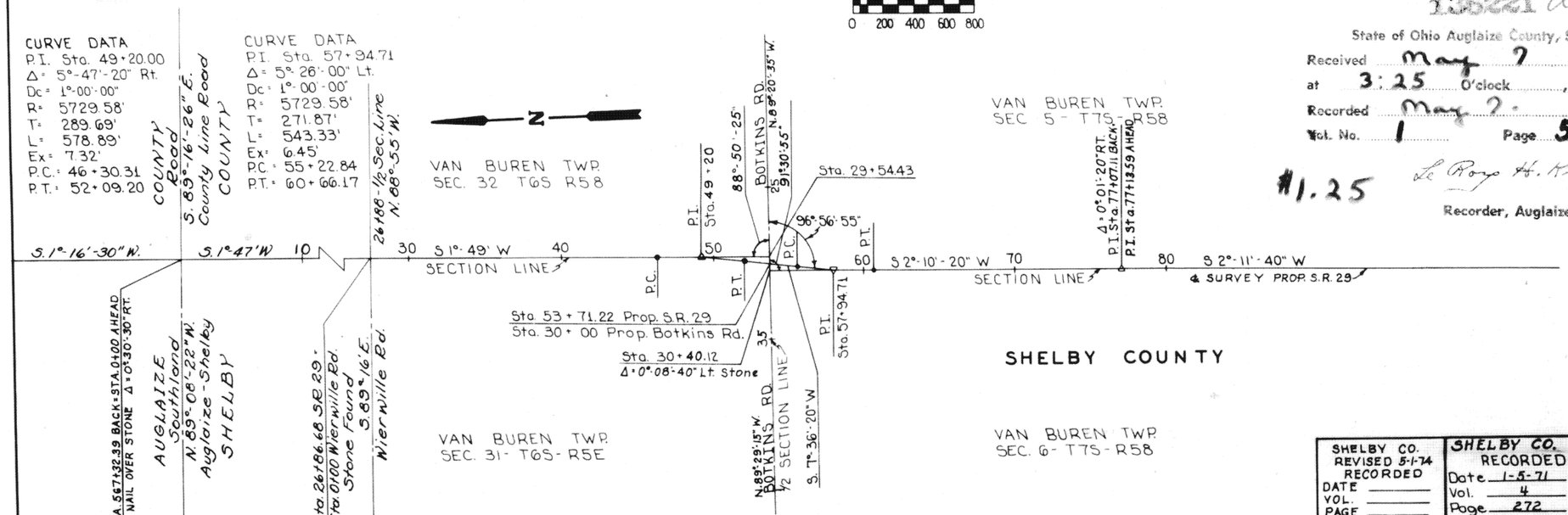

SHELBY CO. REVISED 5-1-74 RECORDED	SHELBY CO. RECORDED	SHELBY CO. RE-RECORDED
DATE	Date 1-5-71	Date 8-31-71
VOL.	Vol. 4	Vol. 4
PAGE	Page 272	Page 279

CENTERLINE REFERENCE MONUMENTS

QUANT	STATION	DISTANCE FROM ℄ LEFT	RIGHT
	SHE-29-0.85		
2	40+00	20'	20'
2	PC 46+30.31	20'	20'
2	PT 52+09.20	20'	20'
2	PC 55+22.84	20'	20'
2	PT 60+66.17	20'	20'
2	65+00	20'	20'
2	70+00	20'	20'
	BOTKINS ROAD		
2	28+50	15'	15'
2	31+00	15'	15'
	AUG-29-8.88		
2	465+00	13'	13'
2	TS 469+63.05	20'	20'
2	MP 471+52.89	20'	20'
2	ST 485+42.73	20'	20'
2	492+00	20'	20'
2	498+00	20'	20'
2	504+50	20'	20'
2	509+50	20'	20'
	GLYNWOOD RD.		
2	TS 23+50.71	15'	15'
2	PT 28+63.98	15'	15'
	HENSCHEN RD.		
2	12+00	12'	12'
	MOULTON-NEW KNOXVILLE RD.		
2	TS 24+56.81	15'	15'
2	PT 29+17.40	15'	15'

TYPICAL DETAIL FOR LOCATION OF ℄ MONUMENTS

℄ Reference Points to be set for Station & distance Left & Right. See table above.

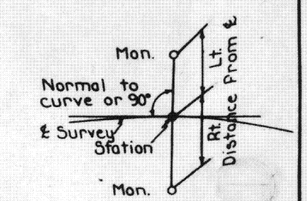

CURVE DATA
P.I. Sta. 477+81.25
Δ = 41°-17'-20" Rt.
Dc = 3°-30'
Ls = 400'
θs = 7.0°
p = 4.07'
k = 199.90'
Xc = 399.40'
Yc = 10.27'
Ts = 818.20'
Ex = 116.68'
Δc = 27°-17'-20"
Lc = 779.68'
Rc = 1637.02'
TS = Sta. 469+63.05
SC = Sta. 473+63.05
CS = Sta. 481+42.73
ST = Sta. 485+42.73

CURVE DATA
(GLYNWOOD RD.)
P.I. Sta. 26+61.39
Δ = 37°-11'-40" Rt.
Dc = 9°
Ls = 200'
Rc = 636.62'
θs = 9°
p = 2.62'
k = 99.92'
Xc = 199.51'
Yc = 10.45'
Δc = 28°-11'-40"
Ts = 310.68'
Tc = 218.55'
Lc = 313.27'
T.S. = 23+50.71
S.C. = 25+50.71
P.T. = 28+63.98

CURVE DATA
(MOULTON-NEW KNOXVILLE RD.)
P.I. Sta. 27+37.89
Δ = 32°-27'-10" Rt.
Dc = 9°
Ls = 200'
Rc = 636.62'
θs = 9°
p = 2.62'
k = 99.92'
Xc = 199.51'
Yc = 10.45'
Δc = 23°-27'-10"
Ts = 281.08'
Tc = 190.16'
Lc = 260.59'
T.S. = 24+56.81
S.C. = 26+56.81
P.T. = 29+17.40

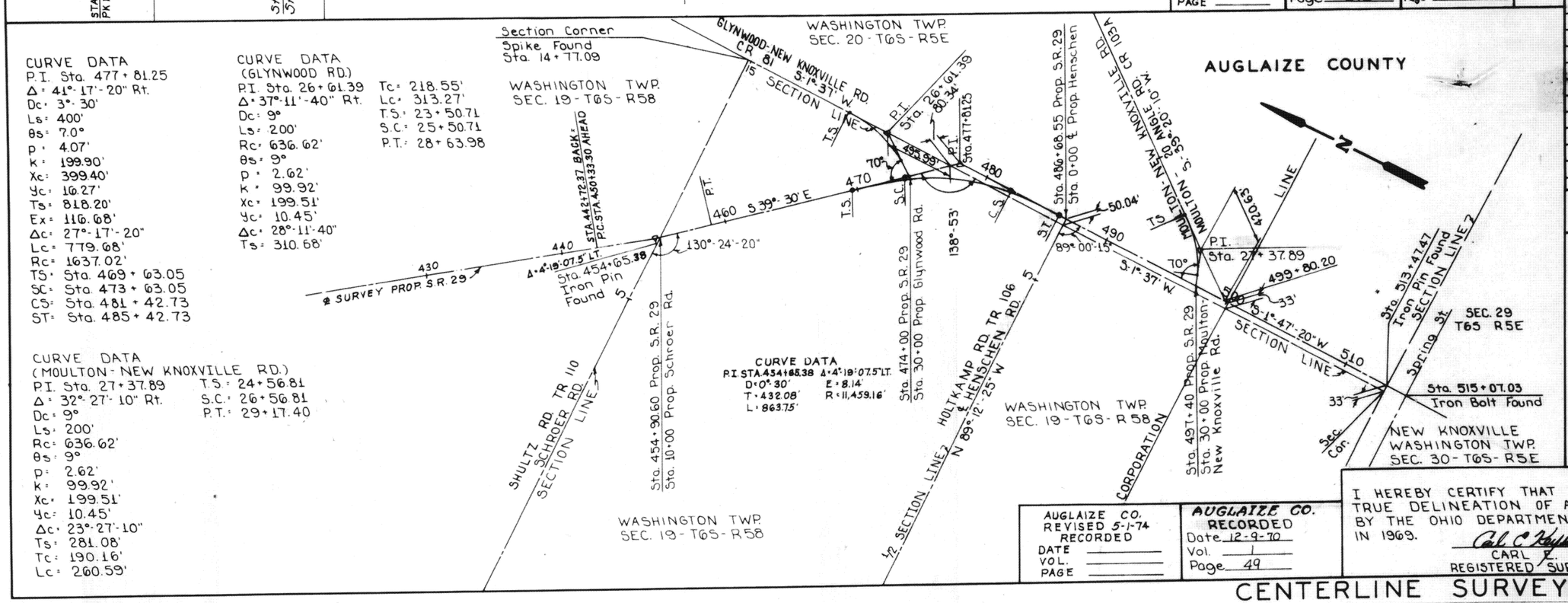

CURVE DATA
P.I. STA. 454+65.38 Δ = 4°-19'-07.5" LT.
D = 0°-30' E = 8.14'
T = 432.08' R = 11,459.16'
L = 863.75'

AUGLAIZE CO. REVISED 5-1-74 RECORDED	AUGLAIZE CO. RECORDED
DATE	Date 12-9-70
VOL.	Vol. 1
PAGE	Page 49

I HEREBY CERTIFY THAT THIS PLAT IS A TRUE DELINEATION OF A SURVEY MADE BY THE OHIO DEPARTMENT OF HIGHWAYS IN 1969.

Carl E. Keysor
CARL E. KEYSOR
REGISTERED SURVEYOR № 3783

STATE OF OHIO CARL E. KEYSOR 3783 REGISTERED SURVEYOR

CENTERLINE SURVEY PLAT