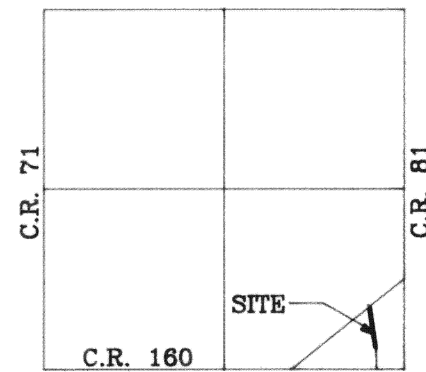


COGAN — HOWELL BOUNDARY LINE AGREEMENT


LOCATION PLAN

Section 19



Moulton Township,
T-5-S, R-5-E, Auglaize
County, Ohio.

PART OF THE SOUTHEAST QUARTER
OF SECTION 19, TOWN 5 SOUTH,
RANGE 5 EAST, MOULTON TOWNSHIP,
AUGLAIZE COUNTY, OHIO.



BOUNDARY LINE AGREEMENT

Whereas, in order to settle and establish the line between the Cogan and Howell properties, the parties hereto do agree as follows:

That John W. Jauert, as a Registered Professional Surveyor in the State of Ohio, Registration No. 6920, may run and establish said line according to his opinion based upon the evidence found on said properties, (old corner post at the Railroad right-of-way line and that the farming line has been recognized as the property line by all parties concerned), and the line so run and marked by said surveyor shall be the true and correct dividing line between the said parcels of land.

In witness whereof, said parties hereunto set their hands this 2nd day of March, 1993.

In the presents of:

Angela M. Howell
John W. Jauert

Thomas P. Cogan
Julia C. Cogan
Samuel T. Howell
Mary Angeline Howell

ACKNOWLEDGEMENT

Before me, a Notary Public in and for the said County of Auglaize, State of Ohio, personally appeared the above signed owners and acknowledged the signing of the forgoing instrument to be their own free act and deed.

In testimony thereof, I have affixed my hand and seal this 2nd day of March, 1993.

MARY LOU HUME
Notary Public, State of Ohio
My commission expires Sept. 18, 1995

Notary Public, My Commission expires Sept 18, 1995



ATTEST:
John W. Jauert
Professional Surveyor No. 6920


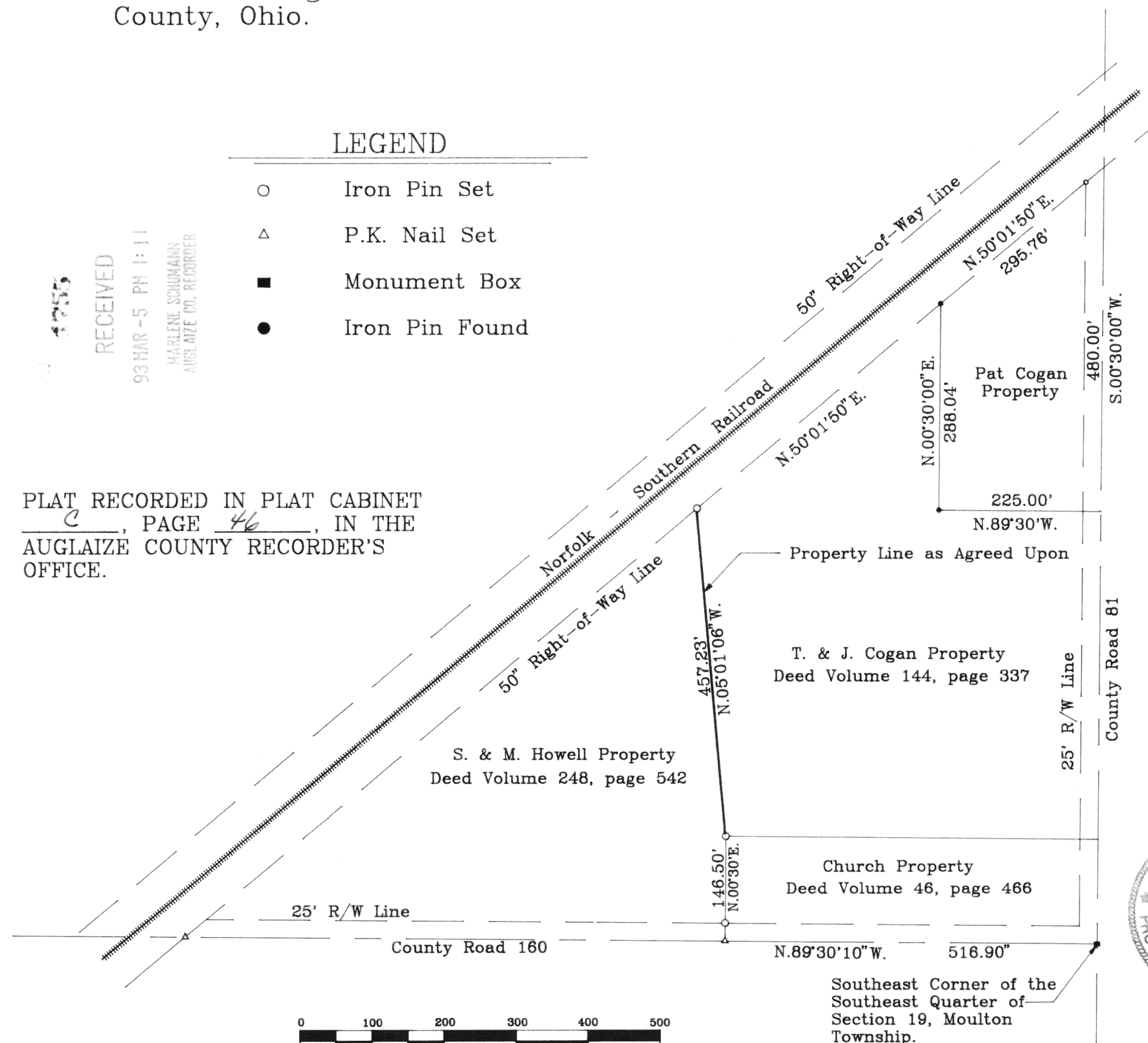
REVISIONS			COGAN — HOWELL BOUNDARY LINE AGREEMENT		
NO.	DATE	BY	JAUERT SURVEYING 17005 SR 198, WAPAKONETA, OHIO		
1			DRAWN BY J. W. JAUERT	SCALE SHOWN	DRAWING NO. 93-788
2			CHK'D	DATE FEBRUARY, 1993	
3			TRACED	APP'D	
4					
5					

1 OF 1

LEGEND

- Iron Pin Set
- △ P.K. Nail Set
- Monument Box
- Iron Pin Found

PLAT RECORDED IN PLAT CABINET
C, PAGE 46, IN THE
AUGLAIZE COUNTY RECORDER'S
OFFICE.



Plat Cab C page 46 #21.60