

N.E. Corner,  
S.E. Quarter,  
Section 33

N.W. Corner,  
S.E. Quarter,  
Section 33

N.W. Corner,  
S.E. Quarter,  
S.E. Quarter

N.E. Corner,  
S.E. Quarter,  
S.E. Quarter

### Surveyor's Description

THE FOLLOWING DESCRIBED TRACT OF LAND IS A PART OF LOTS 17 AND 18 OF THE BUELERS SUBDIVISION PLAT AS RECORDED IN PLAT BOOK 1, PAGE 180, AND IS ALSO SITUATED IN THE SOUTHEAST QUARTER OF SECTION 33, NOBLE TOWNSHIP, TOWN-5-SOUTH, RANGE-4-EAST, AUGLAIZE COUNTY, OHIO, AND IS MORE PARTICULARLY DESCRIBED AS FOLLOWS:

COMMENCING AT AN IRON PIN (FOUND) LOCATED AT THE SOUTHEAST CORNER OF THE SOUTHEAST QUARTER OF SECTION 33, NOBLE TOWNSHIP, TOWN-5-SOUTH, RANGE-4-EAST, AUGLAIZE COUNTY, OHIO;

THENCE WITH A BEARING OF N. 88°-53'-08" W. ALONG THE SOUTH LINE OF THE SOUTHEAST QUARTER OF SAID SECTION 33 FOR A DISTANCE OF 235.23 FEET TO AN IRON PIN (FOUND) LOCATED ON THE FORMER CENTERLINE OF S.R. 116;

THENCE WITH A BEARING OF N. 19°-55'-40" W. ALONG THE FORMER CENTERLINE OF S.R. 116 FOR A DISTANCE OF 245.96 FEET TO AN IRON PIN (FOUND) AND THE PLACE OF BEGINNING;

THENCE WITH A BEARING OF S. 89°-37'-30" W. FOR A DISTANCE OF 378.03 FEET TO AN IRON PIN (FOUND);

THENCE WITH A BEARING OF N. 88°-09'-04" W. FOR A DISTANCE OF 325.06 FEET TO AN IRON PIPE (FOUND);

THENCE WITH A BEARING OF N. 00°-26'-27" E. FOR A DISTANCE OF 260.07 FEET TO AN IRON PIN (SET) LOCATED ON THE FORMER CENTERLINE OF S.R. 116;

THENCE WITH A BEARING OF S. 88°-42'-42" E. FOR A DISTANCE OF 608.84 FEET TO AN IRON PIN (SET) LOCATED ON THE FORMER CENTERLINE OF S.R. 116;

THENCE WITH A BEARING OF S. 19°-55'-40" E. ALONG THE FORMER CENTERLINE OF S.R. 116 FOR A DISTANCE OF 270.59 FEET TO AN IRON PIN (FOUND) AND THE PLACE OF BEGINNING.

THE ABOVE DESCRIBED TRACT OF LAND CONTAINS IN ALL 3.916 ACRES OF LAND BEING SUBJECT TO ALL LEGAL EASEMENTS, RESERVATIONS, OR RESTRICTIONS, IF ANY, UPON SAID PREMISES.

PREVIOUS DEED REFERENCES: DEED VOLUME OR 165, PAGE 492, AUGLAIZE COUNTY RECORDER'S OFFICE.

### Previous Survey References

George Shuster	March, 1954	James Frederick	August, 1988
George Shuster	September, 1957	Jerry Garrison	October, 1988
Clayton Stimmel	July, 1964	Gordon Geeslin	June, 1989
Michael Weadock	November, 1984	James Kent	April, 1991

This line established previously by a survey performed by Gordon Geeslin on June 23, 1989.

Volume 155 Page 166

Volume 249 Page 375

Volume OR 121 Page 316

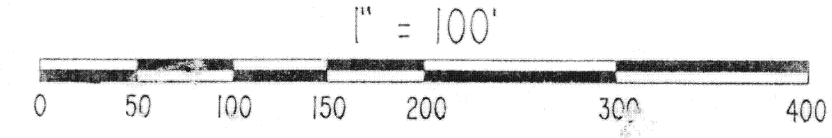
Volume OR 17, Page 71

Previous Annexation Proceedings  
Volume OR 85, Pages 36 thru 65

### NOTE

See Plat Cabinet A, Page 370 and 371 for Rolling Hills Subdivision #1 Plat and Annexation Plat.

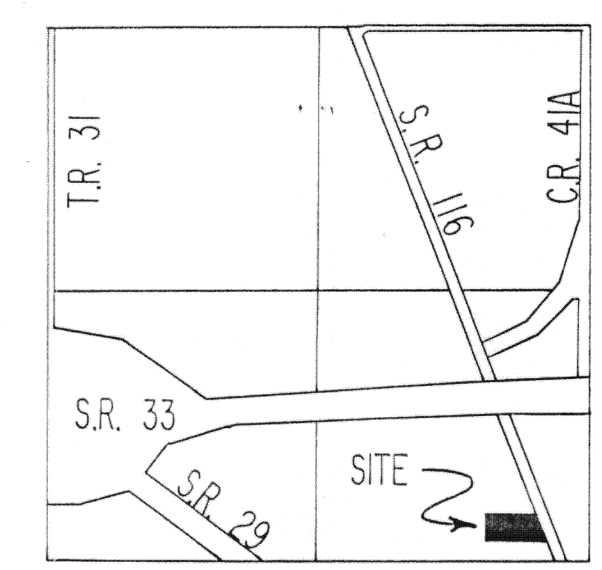
### Scale



## Annexation Plat City of St. Mary's, Ohio

Located in the Southeast Quarter of Section 33,  
Noble Township, Town - 5 - South, Range - 4 - East,  
Auglaize County, Ohio

### Location





Section 33  
Noble Township

### Legend

- Iron Pin Found
- Iron Pin Set
- Iron Pipe Found
- Wood Corner Post
- △ P. K. Nail Found
- Monument Box Found

Attest: *Ted K. Schnell*

Ted K. Schnell  
Professional Engineer  
Professional Surveyor



TOLERANCES (EXCEPT AS NOTED)				REVISIONS			Annexation Plat		
DECIMAL	±	FRACTIONAL	±	ANGULAR	±		NO.	DATE	BY
1		2		3					
4		5							
DRAWN BY: Kevin				SCALE: As Shown		MATERIAL			
CHK'D: Greg				DATE: 12/14/92		DRAWING NO.			
TRACED				APP'D					