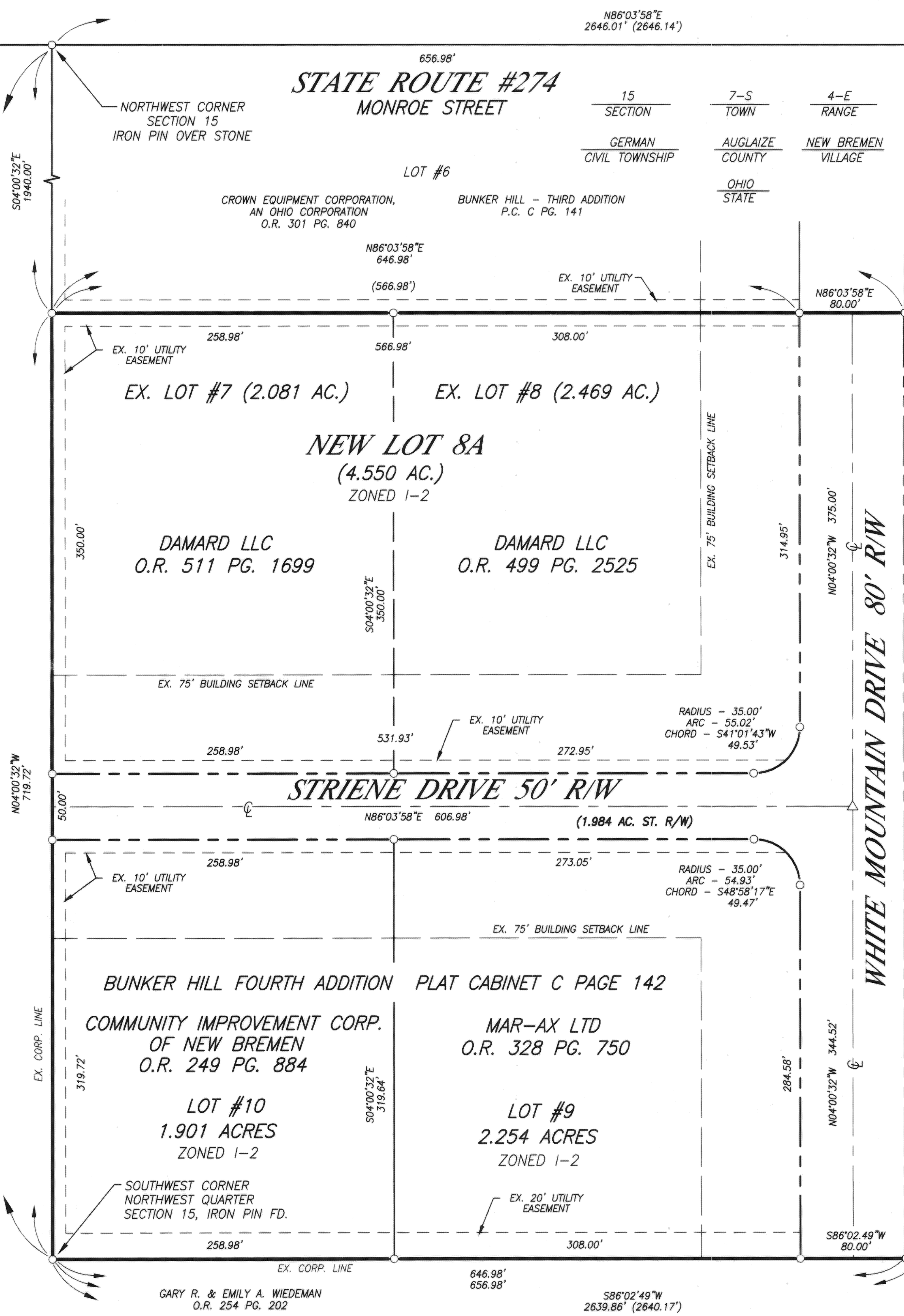


GARY R. & EMILY A. WIEDEMAN
D.B. 254 PG. 702

S04°00'32"E
2659.73' (2659.91')

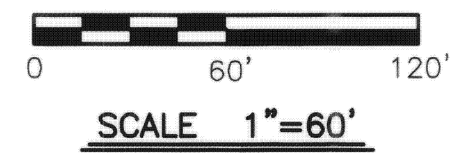


SURVEY REFERENCE

PLAT OF BUNKER HILL THIRD ADDITION
PLAT CAB. C PAGE 141
PLAT OF BUNKER HILL FOURTH ADDITION
PLAT CAB. C PAGE 142.
PLAT OF BUNKER HILL FIFTH ADDITION
PLAT CAB. C PAGE 241.

LEGEND

- IRON PIN FOUND
- ⊗ IRON SPIKE FOUND
- () CALLED DIMENSION



BUNKER HILL - FOURTH ADDITION REPLAT

TRANSFERRED THIS 1st DAY OF October, 2004
RECORDED THIS 7th DAY OF October, 2004
IN PLAT CABINET C PAGE 372 #8225
AUGLAIZE COUNTY AUDITOR
AUGLAIZE COUNTY RECORDER

SITUATED IN SECTION 15, TOWNSHIP 7 SOUTH, RANGE 4 EAST, VILLAGE OF NEW BREMEN, AUGLAIZE COUNTY, OHIO.
CONTAINING 10.688 ACRES AND BEING BUNKER HILL FOURTH ADDITION REPLAT, AS PLATTED IN AUGLAIZE COUNTY PLAT CABINET C PAGE 142 AUGLAIZE COUNTY, OHIO.

THE UNDERSIGNED DAMARD LLC, MAR-AX LTD, COMMUNITY IMPROVEMENT CORPORATION OF NEW BREMEN AND THE VILLAGE OF NEW BREMEN HEREBY CERTIFY THAT THE ATTACHED PLAT CORRECTLY REPRESENTS THEIR BUNKER HILL FOURTH ADDITION REPLAT, A SUBDIVISION OF LOTS 8A-9-10, DO HEREBY ACCEPT PLAT OF SAME AND DEDICATE TO PUBLIC USE AS SUCH ALL STREETS AND EASEMENTS SHOWN HEREON AND NOT HERETOFORE DEDICATED.

THE UNDERSIGNED FURTHER AGREES THAT ANY USE OF IMPROVEMENTS MADE ON THIS LAND SHALL BE IN CONFORMITY WITH ALL EXISTING VALID ZONING, PLATTING, HEALTH, OR OTHER LAWFUL RULES AND REGULATIONS INCLUDING ANY APPLICABLE OFF-STREET PARKING AND LOADING REQUIREMENTS OF AUGLAIZE COUNTY, OHIO, FOR THE BENEFIT OF THEMSELVES AND ALL OTHER SUBSEQUENT OWNERS OR ASSIGNS TAKING TITLE FROM, UNDER, OR THROUGH THE UNDERSIGNED.

IN WITNESS THEREOF THIS 5 DAY OF OCTOBER, 2004

WITNESS Wayne C. Goff SIGNED DAMARD LLC

WITNESS Larry H. Durkee SIGNED MAR-AX LTD

WITNESS Wayne C. Goff SIGNED COMMUNITY IMPROVEMENT CORPORATION OF NEW BREMEN

WITNESS Wayne C. Goff SIGNED VILLAGE OF NEW BREMEN
JEFF PAPE, MAYOR

STATE OF OHIO, COUNTY OF AUGLAIZE


BEFORE ME A NOTARY PUBLIC IN AND FOR SAID COUNTY PERSONALLY CAME THE DAMARD LLC, MAR-AX LTD, COMMUNITY IMPROVEMENT CORPORATION OF NEW BREMEN AND THE VILLAGE OF NEW BREMEN, JEFF PAPE ITS MAYOR WHO ACKNOWLEDGED THE SIGNING OF THE FOREGOING INSTRUMENT TO BE THEIR VOLUNTARY ACT AND DEED FOR THE PURPOSES THEREIN EXPRESSED.

IN WITNESS THEREOF I HAVE HEREUNTO SET MY HAND AND AFFIXED MY OFFICIAL SEAL THIS 5th DAY OF October, 2004



Mary E. Moeller
Notary Public,
State of Ohio
My Commission Expires
May 3, 2006

SOUTHEAST CORNER
NORTHWEST QUARTER
SECTION 15
IRON PIN FOUND



APPROVED BY: Larry H. Durkee 9/27/04
LARRY DURKEE - VILLAGE ADMINISTRATOR
VILLAGE OF NEW BREMEN
DATE: 8-30-04
SURVEYED BY: Louis J. Bergman 8-30-04
LOUIS J. BERGMAN
REG. SURVEYOR #7177
DATE: 8-30-04

MOTE & ASSOCIATES, INC.
CIVIL ENGINEERS - LAND SURVEYORS
214 WEST 4th STREET
GREENVILLE, OHIO 45331
PHONE: (937) 546-7511
FAX: (937) 546-7484

REPLAT OF BUNKER HILL FOURTH ADDITION
DAVE DUNLAP / PRECISION REFLEX
NEW BREMEN
OHIO

REVISIONS:
DATE: 8-30-04
DRAWN: L.J.B.
CHECKED: J.L.M.
JOB NO.
NB02081704
DRAWING NO.
1C2193