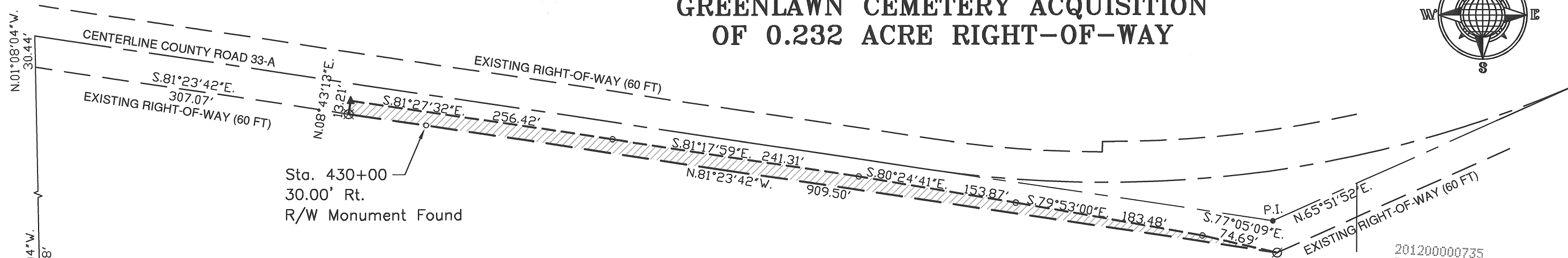


GREENLAWN CEMETERY ACQUISITION  
OF 0.232 ACRE RIGHT-OF-WAY



SURVEYOR'S DESCRIPTION

The following described tract of land is part of the Northwest Quarter of Section 31, T-5-S, R-6-E, Duchouquet Township, Auglaize County and is more particularly described as follows:

Commencing at a Stone found at the Southwest corner of the Northwest Quarter of Section 31, Duchouquet Township;  
thence N.01°08'04\"W. along the West line of the Northwest Quarter of said Section 31, a distance of 947.68 feet to a point in the South line of the existing 30 foot right-of-way line of County Road 33-A;  
thence S.81°23'42\"E. along the South line of the existing 30 foot right-of-way line of County Road 33-A, a distance of 307.07 feet to a wooden corner post which is the PLACE OF BEGINNING for the tract of land herein described;  
thence N.08°43'13\"E. a distance of 13.21 feet to a Railroad Spike set;  
thence S.81°27'32\"E. a distance of 256.42 feet to an iron pin set;  
thence S.81°17'59\"E. a distance of 241.31 feet to an iron pin set;  
thence S.80°24'41\"E. a distance of 153.87 feet to an iron pin set;  
thence S.79°53'00\"E. a distance of 183.48 feet to an iron pin set;  
thence S.77°05'09\"E. a distance of 74.69 feet to a Mag Nail set;  
thence N.81°23'42\"W. a distance of 909.50 feet to the wooden corner post that was the true PLACE OF BEGINNING.

Containing in all 0.232 Acre, being subject to all legal easements, restrictions and reservations, if any or of record on said premises. The purpose of this description is to vacate a portion of the County's 33-A Road right-of-way so that the existing cemetery fence and graves are on the cemetery property and not on County road right-of-way. This plat and description is recorded in Survey Book "Q", page 668, in the Auglaize County's Engineer's Office. Basis of bearings for this survey is holding the West line of the Northwest Quarter of Section 31 as N.01°08'04\"W. from a previous survey by James Kent (DUC-31-24), 09/10/2003.

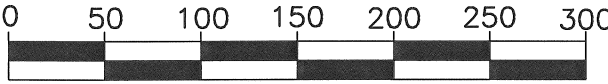
P.I. Sta. 438+21.26  
Delta = 32°44'26"  
Radius = 1,145.92'  
Tangent = 336.62'

201200000735  
Filed for Record in  
AUGLAIZE COUNTY, OHIO  
CHRISTINA LAMBERT, RECORDER  
02-07-2012 At 10:30 am.  
County Plat .00  
OR Book 613 Page 458 - 458

Plat Cabinet  
Slide 25C


LEGEND

- R/W Monument
- Iron Pin Set
- ⊗ Mag Nail Set
- Stone Found
- Iron Pin Found
- ⊗ Wooden Post Found
- ▲ Railroad Spike Set



SCALE

S.W. Corner,  
N.W. Quarter,  
Section 31



ATTEST:   
John W. Jauert  
Professional Surveyor No. 6920

Revised 10/11/2011

Auglaize County 1014 South Blackhoof Street  
Wapakoneta, Ohio 45895  
**Engineer** (419) 738-3219

CLIENT: Auglaize County Highway Department		
COUNTY: Auglaize	TOWNSHIP: Duchouquet	SEC. 31
DRAWN BY: J.W.J.	SCALE: 1" = 100' DWG.#	
CHECKED BY: M.J.Q.	DATE: December 2010	
SHEET 1 OF 1	(T-5-S; R-6-E)	

County Commissioners Office  
Auglaize County, Ohio  
January 19, 2012

NO. 12-044

**IN THE MATTER OF RECORDING THE PUBLIC HEARING FOR THE VACATION OF A RIGHT-OF-WAY FOR COUNTY ROAD #33A AS FILED BY THE COUNTY ENGINEER, DOUGLAS REINHART, AND THE COUNTY OF AUGLAIZE.**

\*\*\*\*\*

The Board of County Commissioners of Auglaize County, Ohio met in regular session on the 19th day of January, 2012.

Commissioner Bergman moved the adoption of the following:

**RESOLUTION**

**WHEREAS**, pursuant to Resolution #11-481, the Board of County Commissioners, Auglaize County, Ohio did hold a public hearing on this date, January 19, 2012 at 11:00 a.m. for the purpose of vacating a right-of-way for County Road #33A in Duchouquet Township as requested by Douglas Reinhart, Auglaize County Engineer, on behalf of Auglaize County; and,

**WHEREAS**, proper legal advertisement was made in the The Wapakoneta Daily News and The Evening Leader on December 22 and December 29, 2011; and,

**WHEREAS**, a view of the area requested to be vacated was completed by the Board on January 12, 2012 at 11:00 a.m. with the Commissioners, County Engineer and Duchouquet Township Trustees in attendance; and,

**WHEREAS**, present for the public hearing were Commissioners Spencer, Bergman and Regula and County Engineer Doug Reinhart; and,

**WHEREAS**, no comments of objections to this vacation were expressed by any person, either verbally or in written form.

**THEREFORE, BE IT RESOLVED** that the Board of County Commissioners, Auglaize County, Ohio does hereby grant the vacation of the Right-of-Way for CR #33A located in Duchouquet Township as requested by the Douglas Reinhart, County Engineer, on behalf of Auglaize County.

**BE IT FURTHER RESOLVED** that the Board of County Commissioners required the County Engineer to record plat and legal description with the Auglaize County Recorder's Office

Commissioner Regula moved the Resolution and upon the roll being called, the vote resulted in the adoption of the Resolution as follows:

Adopted this  
19th day of  
January, 2012

BOARD OF COUNTY COMMISSIONERS  
AUGLAIZE COUNTY, OHIO

Douglas A. Spencer, Yes  
Douglas A. Spencer

Don Regula, yes  
Don Regula

John N. Bergman, yes  
John N. Bergman

cc: County Engineer  
Director of Natural Resources  
Duchouquet Township Trustees - %Cathy Oen, Clerk  
County Auditor  
Carl Wintzer/Greenlawn Cemetery Association