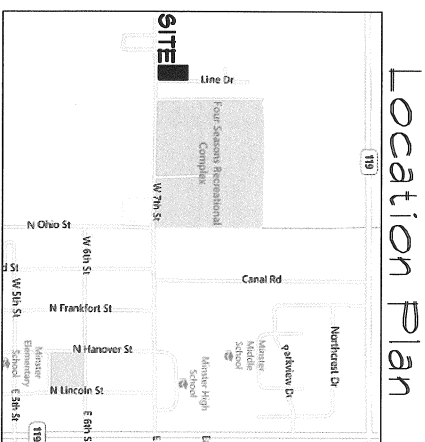
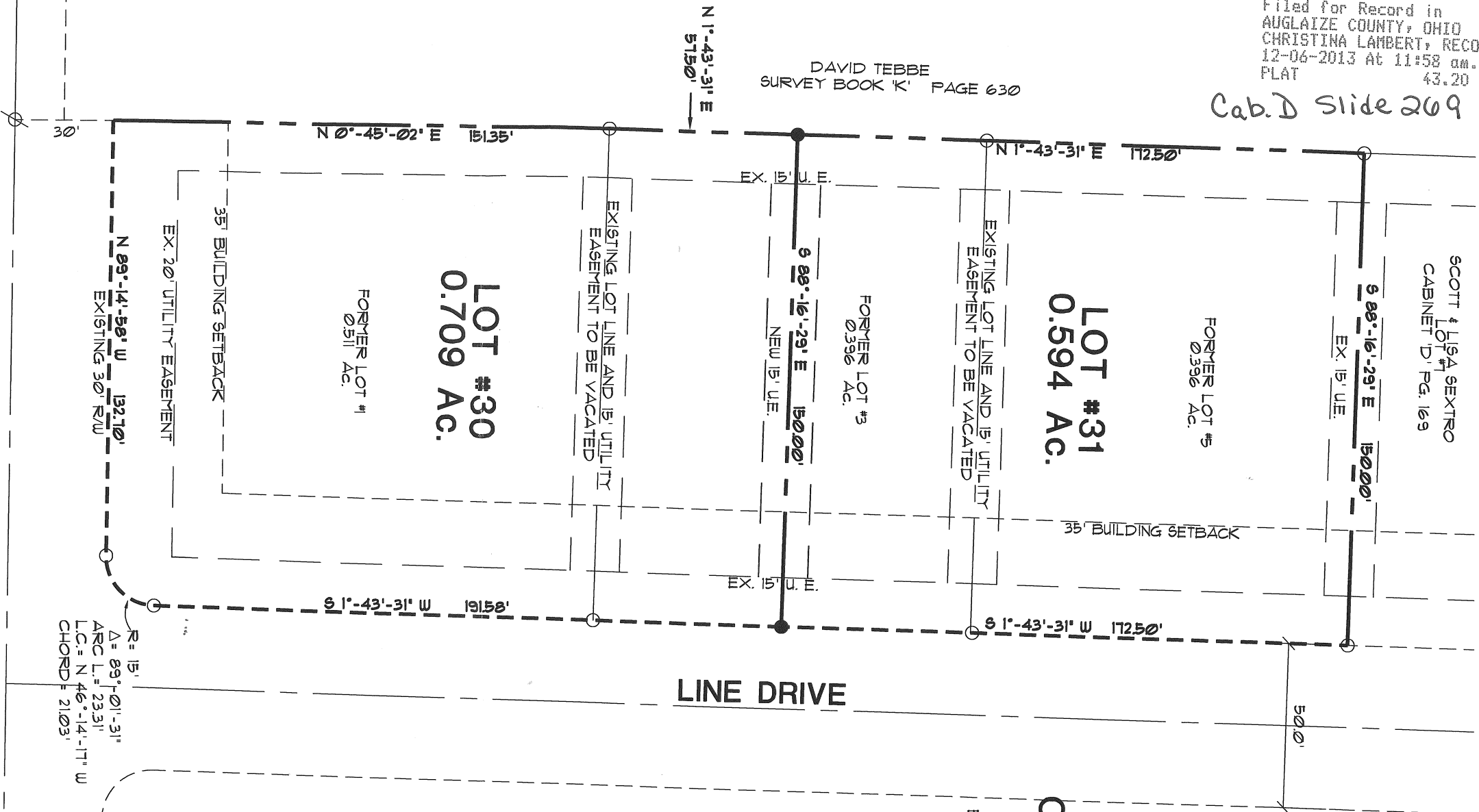


Cab.D Slide 209



## REPLAT OF LOTS #1, #3 AND #5 OF DIAMOND ESTATES PHASE I

BEING PART OF THE NORTHEAST QUARTER  
OF SECTION 21, TOWN 7 SOUTH, RANGE 4  
EAST, VILLAGE OF MINSTER, JACKSON  
TOWNSHIP, AUGLAIZE COUNTY, OHIO

### LEGEND

- = I.P. FND.
- = I.P. Set
- ∅ = Spike found



Scale 1" = 40'

Reference Plat  
Cabinet "D" Page 169

SEVENTH STREET (T.R. 36)

EXISTING 30' R/W

## DEDICATION

DIAMOND ESTATES LLC THE OWNERS OF THE LAND PLATTED  
HEREON, DO HEREBY VOLUNTARILY CONSENT TO THE  
EXECUTION OF SAID PLAT AND EASEMENTS AS SHOWN.

*David Tebbe*  
DAVID TEBBE, MEMBER AND MANAGER  
DATE 12/16/13

*Beverly Tebbe*  
BEVERLY TEBBE, MEMBER  
DATE 12/16/13

## APPROVAL

THE VILLAGE OF MINSTER APPROVES THE VACATION OF THE  
EXISTING LOT LINES AND EASEMENTS AS SHOWN FOR THE  
CREATION OF THE NEW LOTS AND EASEMENTS AS SHOWN.

*David Weaver*  
VILLAGE ADMINISTRATOR  
DATE 12/14/13

## WEAVER SURVEYING

224 S. Paris St.  
Minster, Ohio 45865 (419)628-8288


CLIENT: Dave Tebbe

COUNTY: Auglaize TOWNSHIP: Jackson SECTION: 27

SCALE: 1"=40'

DATE: 10/7/13

REVISIONS:



*Daniel Weaver*  
Surveyor  
Date 12/14/13