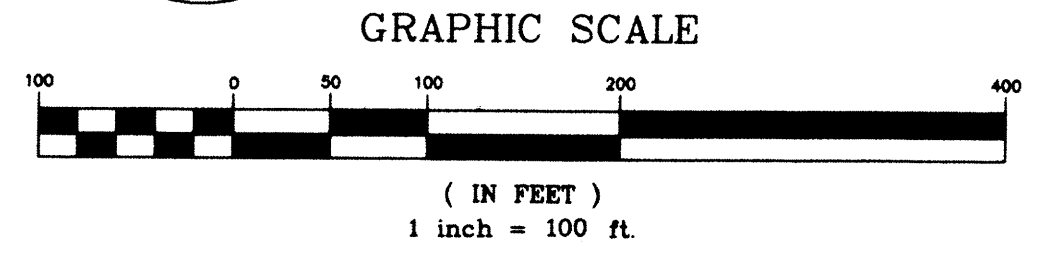
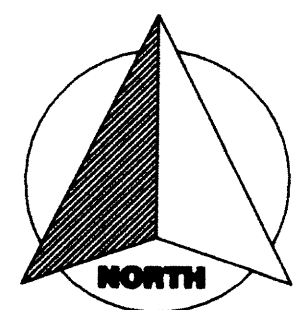
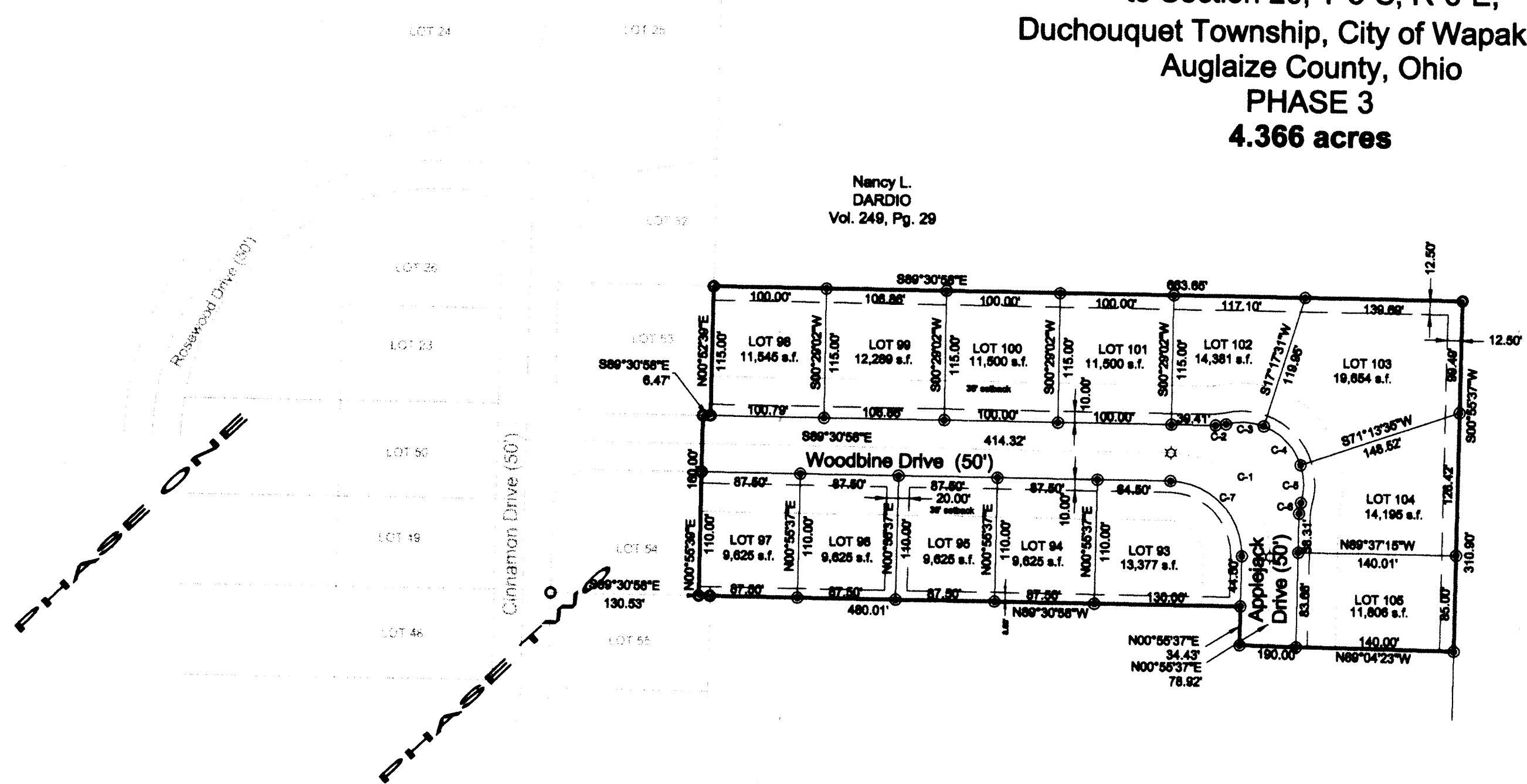


SCHLENKER DEVELOPMENTS, INC.
Clover Ridge Subdivision
 to Section 20, T-5-S, R-6-E,
 Duchouquet Township, City of Wapakoneta
 Auglaize County, Ohio
PHASE 3
4.366 acres

Nancy L.
 DARDIO
 Vol. 249, Pg. 29




- Legend**
- ⊙ 5/8" re-rod w/cap (set)
 - 5/8" re-rod w/cap (found)
 - ☆ cotton gin spindle (set)

CURVE DATA

	Central Angle	Radius	Chord Bearing	Chord	Arc
C-1	90° 26' 35"	90.00'	S 44° 17' 41" E	127.77'	142.07'
C-2	15° 46' 59"	35.00'	S 82° 35' 33" W	9.61'	9.65'
C-3	35° 28' 03"	55.00'	S 87° 33' 55" E	33.51'	34.05'
C-4	51° 03' 28"	55.00'	S 44° 18' 09" E	47.41'	49.01'
C-5	35° 29' 00"	55.00'	S 01° 01' 55" E	33.52'	34.06'
C-6	15° 46' 59"	35.00'	S 08° 49' 06" W	9.61'	9.64'
C-7	90° 26' 35"	65.00'	S 44° 27' 41" E	92.28'	102.60'

NOTES

- A FIVE (5) FOOT EASEMENT ALONG EACH SIDE OF ALL INTERIOR LOT LINES SHALL BE AVAILABLE FOR THE EXCLUSIVE USE OF THE CITY OF WAPAKONETA FOR UTILITY PURPOSES.
- NO FENCE OR STRUCTURE SHALL BE PLACED WITHIN ANY EASEMENTS SHOWN OR NOTED HEREON.
- THE POND LOCATED IN PHASE ONE IS ENGINEERED TO RETAIN SURFACE AND SUBSURFACE DRAINAGE FOR ALL PHASES OF CLOVER RIDGE SUBDIVISION. NO ALTERATION WHICH WOULD CONSTRICT THE DESIGN CAPACITY OF SAID POND SHALL BE PERMITTED. DIRECTION OF SURFACE WATER FLOW SHALL NOT BE ALTERED FROM OVERALL DESIGNED DRAINAGE PLAN.
- SIDEWALKS SHALL BE CONSTRUCTED TO CITY SPECIFICATION BY THE LOT OWNER WITHIN 30 DAYS OF OCCUPANCY.
- ALL PROPERTY CORNERS, POINTS OF CURVE, POINTS OF TANGENCY AND INTERSECTIONS AS SHOWN HEREON SHALL BE PLACED WITHIN 60 DAYS OF THE DATE OF FINAL ACCEPTANCE OF THIS PLAT.



James M. Kent
 James M. Kent, Professional Surveyor No. 6782

Prepared for
Schlenker Developments, Inc.
 404 Hamilton
 Wapakoneta, OH 45895
 419.738.8111

kent surveying, inc.
 acad - clover ridge phase 3g #3434-2fp
 February 17, 2010 (rev. easements 7/8/10)

SCHLENKER DEVELOPMENTS, INC.
Clover Ridge Subdivision
 to Section 20, T-5-S, R-6-E,
 Duchouquet Township, City of Wapakoneta
 Auglaize County, Ohio
PHASE 3
4.366 acres

SURVEYOR'S DESCRIPTION

Commencing for reference at a 5/8" re-rod w/cap (found) at the northwest corner of Lot 55 of Clover Ridge Subdivision Phase 2; thence, S 89° 30' 58" E along the north line of said Lot 55 for a distance of 130.53 feet to a 5/8" re-rod w/cap (found), said re-rod being the **POINT OF BEGINNING** for the tract herein described;

thence, N 00° 55' 39" E for a distance of 160.00 feet to a 5/8" re-rod w/cap (found);

thence, S 89° 30' 58" E for a distance of 6.47 feet to a 5/8" re-rod w/cap (found);

thence, N 00° 52' 39" E for a distance of 115.00 feet to a 5/8" re-rod w/cap (found);

thence, S 89° 30' 58" E for a distance of 663.65 feet to a 5/8" re-rod w/cap (found);

thence, S 00° 55' 37" W for a distance of 310.90 feet to a 5/8" re-rod w/cap (set);

thence, N 89° 04' 23" W for a distance of 190.00 feet to a 5/8" re-rod w/cap (set);

thence, N 00° 55' 37" E for a distance of 34.43 feet to a 5/8" re-rod w/cap (set);

thence, N 89° 30' 58" W for a distance of 480.01 feet to the **POINT OF BEGINNING**, containing therein 4.366 acres.

James M. Kent
 James M. Kent, Professional Surveyor No. 6792

DEDICATION

We, the undersigned owners of the land shown, have caused the area encompassed by this plat to be surveyed, platted and to be known as CLOVER RIDGE SUBDIVISION, Phase 3, and do hereby certify that said plat is a true representation of the same. We also dedicate the street right-of-ways and the utility easements (with certain reservations solely to the City of Wapakoneta) as shown on the above plat to the public for their use forever.

SCHLENKER DEVELOPMENTS, INC.

Witness:

David P. Schlenker

By: *John A. Schlenker*
 John A. Schlenker, President

Xiane B. Schlenker

By: *Philip E. Schlenker*
 Philip E. Schlenker, Secretary

ACKNOWLEDGMENT


STATE OF OHIO

§

COUNTY OF AUGLAIZE

Before me, a Notary Public in and for the County and State aforesaid, personally appeared John A. Schlenker, President, and Philip E. Schlenker, Secretary of SCHLENKER DEVELOPMENTS, INCORPORATED, an Ohio Corporation, and acknowledged the signing of the foregoing instrument to be their free act and deed.

IN TESTIMONY WHEREOF, I have affixed my hand and seal on this 10th day of March, 2010



KARA LYNN MYERS
 NOTARY PUBLIC
 STATE OF OHIO
 Comm. Expires
 June 01, 2011

Kara Lynn Myers
 Notary Public

PROTECTIVE COVENANTS

1. Building sites (with the exception of Lot 99) shall be used and occupied solely for private residential purposes by a single family home with an attached two car, or larger, garage.

2. The living space above grade for a one-story dwelling exclusive of open porches and garages, shall be not less than 1,600 total square feet for a single family home. The living space of a one and a half, two-story or tri-level dwelling, exclusive of open porches and garages, shall not be less than 1,800 above grade for a single family home. Each home must have a minimum 5/12 roof pitch. No cement block structure shall be permitted on said lots except in foundations. The dwelling unit must be completed within a six (6) month period from the start of construction.

3. No fence shall be erected on any lot in this subdivision without the express written approval of the Developer or its assignee. Any application for the construction of a fence shall show the location, height and type of material and if approved and built shall be properly maintained at all times. Chain link fences shall not be permitted.

4. Drives shall be at least sixteen (16) feet in width and constructed of concrete or paving brick. Construction of sidewalks within the street right-of-way shall be the responsibility of the Lot owner and be constructed in accordance with the City of Wapakoneta specifications. Sidewalk construction shall be completed not later than thirty (30) days after occupancy of the dwelling.

5. No noxious or offensive activity shall be carried on or upon any lot within this plat, nor shall anything be done thereon which may be or may become an annoyance or nuisance to this neighborhood.

6. No trailer, basement, tent, shed, garage barn or other outbuildings shall be used on any lot at any time either as a temporary or permanent dwelling.

7. No signs of any kind shall be displayed to the public view on any lot in said plat, except one of the following types:

1. One (1) sign advertising the property for sale or rent;
2. One (1) sign to advertise the property during construction, development and sale.

8. No animals, livestock or poultry of any kind shall be raised, bred or kept on any lot in said plat, excepting dogs, cats or other household pets, not to exceed a total of two (2) pets, providing they are not kept, bred or maintained for any commercial purposes. Outside dog runs and commercial kennels are hereby strictly forbidden.

9. No lot in said plat shall be used or maintained as a dumping ground for rubbish or trash. Garbage or other wastes shall be kept only in sanitary containers. All lots shall be mowed and the grass kept neat, trimmed and cut at all times.

10. These covenants, restrictions and limitations shall be binding on all parties hereto and all owners of lots in said plat for a period of ten (10) years from this date, after which time, such covenants, restrictions and limitations shall automatically extend for successive periods of one (1) year unless an instrument in writing, signed by a majority of the owners of the lots in the premises, has been recorded agreeing to change the covenants, restrictions or limitations in whole, or in part, which agreement shall specifically enumerate the changes thereof.

11. No trucks or trailers other than those used for family purposes, of any type shall be parked, kept or stored on any lot in said subdivision unless the same be parked and kept or stored in a garage or other accessory building which has been erected with the consent and approval of the developer, or its assignee. No boats, trailers, motor homes or other chattels of similar nature shall be stored or maintained on any Lot in said subdivision for a period of longer than three (3) days.

12. No owner of any Lot shall interfere with the natural flow of surface water through drainage swales or drainage pipes on their lot.

13. Enforcement of the terms of these restrictions shall vest in each of the Lot owners of this development. Said Lot owners may, at their discretion, join together to enforce any and all of the terms of this agreement. Enforcement shall be proceedings, in law or in equity, against any person or persons or legal entity violating or attempting to violate any covenant, restriction or limitation. These remedies are available to any owner of any lot within this plat.

14. All easements and right-of-way, except interior lot line easements, as shown in and over lots within this plat are reserved for the poles, wires, conduits and the necessary and proper attachment in connection therewith for the transmission of electricity, for telephone, or drainage facilities including surface drainage and other purposes, also for the construction, operation and maintenance of drains, sewers and pipe lines for supplying gas, water, heat and for any other public or quasi-public utility or function maintained, furnished or performed in any method beneath the surface of the ground. Easements shown upon the plat may also be used by utility companies as circumstances require.

15. All interior lot line easements and right-of-way, not shown on the plat of Clover Ridge Subdivision #3 are for the exclusive use of the City of Wapakoneta for utility purposes.

16. Modular/Industrial homes, on a permanent foundation, are permitted under the definition of a factory-fabricated transportable building consisting of one or more units designed to be assembled at the building site, to be used for residential purposes, and which meets the standards for the industrialized units, as provided for by the State of Ohio Basic Building Code as may be hereafter amended pursuant to the Ohio Revised Code Section 3781.01 et seq. as amended. A "Manufactured Home" or "Mobile Home" shall not be included in this definition.

17. No television, radio or other type of external antenna or receiving dish shall be installed on any lot without the express written approval of the developer or its assignee. Approval will only be granted if the design and location is determined by the developer or its assignee, at its sole discretion, to be of no detriment to the aesthetics of the neighborhood.

18. No structure, including the main residence, garages, out buildings or storage sheds, shall be erected on any lot in the subdivision until the plans and specifications have been approved, in writing, as to location, grade, elevation, size of structure and external design, by an architectural committee appointed by Schlenker Developments, Inc., an Ohio Corporation, the developer. The original committee shall consist of John A. Schlenker, Philip E. Schlenker, David P. Schlenker. The building plans shall include at least a site plan, elevation plan and floor plan.

In the event of the death or resignation of any member of the committee originally appointed, the remaining member or members of the committee shall have the power to appoint new members to fill the vacancies.

In the event such architectural committee fails to approve or disapprove said plans and specifications within thirty (30) days after being submitted to them, then such approval shall not be required, provided the design is in harmony with similar structures in the development and conforms to all other covenants and conditions set forth herein.

19. These Protective Covenants are in addition to any applicable City of Wapakoneta building and zoning regulations.

By: *John A. Schlenker*
 John A. Schlenker, President

By: *Philip E. Schlenker*
 Philip E. Schlenker, Secretary

PLANNING COMMISSION APPROVAL

The Planning Commission of the City of Wapakoneta hereby certifies

that the above plat was approved by said Commission on the 26 day of July, 2010.

By: *Paul Ernst* 7-26-10
 Chairman date

By: *Mary Buck* 7-26-10
 Secretary date

CERTIFICATE OF ACCEPTANCE

I hereby certify that the above plat was approved and the street right-of-way and easements dedicated thereon were accepted by Council of the City of Wapakoneta, Ohio.

By: *William Raine* 30th 2010
 William Raine, date
 Director of Public Service and Safety

AUDITOR'S CERTIFICATE

This plat was filed for transfer this 3 day of Aug., 2010.

Fee: *Janet Schuler* KMH
 Janet Schuler,
 Auglaize County Auditor

RECORDER'S CERTIFICATE

Number: 417

Filed for record in the Auglaize County

Recorder's Office on this 3 day of Aug., 2010 at 1:16 m.,

and recorded in Plat Cabinet D Page 231 - 232

Anne Billings
 Anne Billings, Auglaize County Recorder

kent surveying, inc.

acad - clover ridge phase 3g #3434-2fp
 February 17, 2010